


BLOCKS

A BLOCK



B BLOCK




C BLOCK



D BLOCK



E BLOCK



F BLOCK



Latitude 11.577693

Longitude 77.6762778

15 Feb 2020 01:00 PM.

Clouds

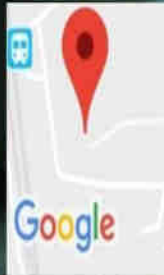

34 °C

93.2 °F

G BLOCK



H BLOCK



Latitude 11.3417687

Longitude 77.6762793

15 Feb 2020, 01.00 PM.



Clouds

34 °C

93.2 °F

HALLS


KASTHURBA KALAIARANGAM (1/3)



Latitude: 11.321755
Longitude: 77.676691
Elevation: 199.13 m
Accuracy: 4.3 m
Time: 15-02-2020 14:33

Powered by NoteCam


KASTHURBA KALAIARANGAM (2/3)



Latitude: 11.321705
Longitude: 77.676687
Elevation: 211.19 m
Accuracy: 38.7 m
Time: 15-02-2020 14:36

Powered by NoteCam

KASTHURBA KALAIARANGAM (3/3)



Latitude: 11.321768
Longitude: 77.677202
Elevation: 206.75 m
Accuracy: 10.4 m
Time: 15-02-2020 14:37

Powered by NoteCam

MINI CONFERENCE HALL (1/2)



Latitude: 11.321657
Longitude: 77.676875
Elevation: 204.49 m
Accuracy: 5.4 m
Time: 15-02-2020 14:40

Powered by NoteCam

MINI CONFERENCE HALL (2/2)



CONFERENCE HALL (1/2)



CONFERENCE HALL (2/2)



Latitude: 11.321299
Longitude: 77.676847
Elevation: 221.06 m
Accuracy: 3.8 m
Time: 15-02-2020 14:46

Powered by NoteCam

EXECUTIVE HALL



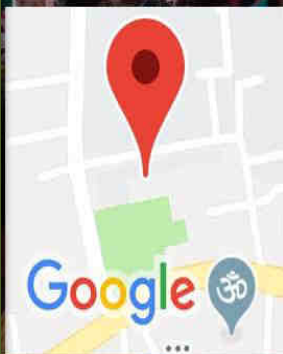
Latitude: 11.321705
Longitude: 77.675808
Elevation: 208.9 m
Accuracy: 92.9 m
Time: 15-02-2020 14:48

Powered by NoteCam

NON RESIDENCE HALL



MDR62, Maruthi Nagar, Thindal, Erode, Tamil Nadu 638012, India



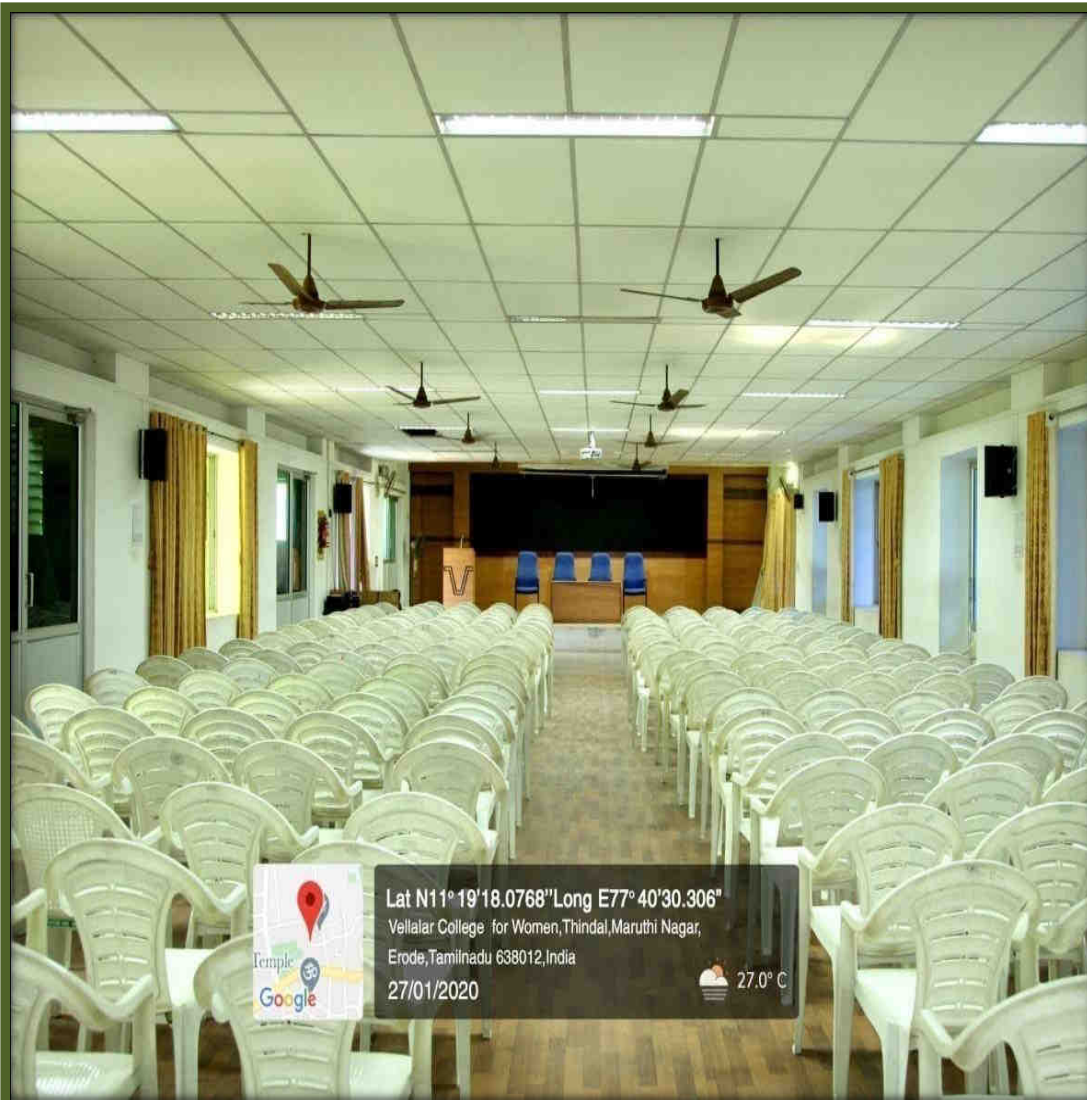
Type	Degree	DMS
Latitude	11.3216171	11°19'18" N
Longitude	77.6750054	77°40'30" E

26 Sep 2019, 12:16 PM

SEMINAR HALL




SCS HALL



LIBRARY


MAIN LIBRARY ENTRANCE



MAIN LIBRARY RECEPTION



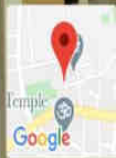
LIBRARY OPAC



MAIN LIBRARY READING AREA



DIGITAL LIBRARY



Lat N11° 19'18.5772" Long E77° 40'34.0392"

Vellalar College for Women, Thindal, Maruthi Nagar,
Erode, Tamilnadu 638012, India

27/01/2020



34.92° C

MCA LIBRARY (1/2)



Latitude: 11.32182
Longitude: 77.676045
Elevation: 207.69 m
Accuracy: 17.1 m
Time: 15-02-2020 14:57

Powered by NoteCam


MCA LIBRARY (2/2)



Latitude: 11.3219
Longitude: 77.67612
Elevation: 207.2 m
Accuracy: 20.9 m
Time: 15-02-2020 14:59

Powered by NoteCam

BIRDS SANCTUARY



MEDICINAL GARDEN (1/2)



Latitude: 11.320902
Longitude: 77.675842
Elevation: 206.67 m
Accuracy: 3.8 m
Time: 15-02-2020 10:39

Powered by NoteCam

MEDICINAL GARDEN (2/2)




MIYAWAKI FOREST (1/2)



MIYAWAKI FOREST (2/2)




VERMICOMPOST UNIT(1/2)



VERMICOMPOST UNIT(2/2)



TYPE WRITING INSTITUTE



PRINTING PRESS (1/3)



PRINTING PRESS (2/3)



PRINTING PRESS (3/3)



BEAUTY PARLOUR



Latitude: 11.32202
Longitude: 77.676927
Elevation: 220.53 m
Accuracy: 6.2 m
Time: 19-03-2019 12:41

BANK



ATM

Latitude: 11.321955
Longitude: 77.674727
Elevation: 205.58 m
Accuracy: 3.8 m
Time: 13-02-2021 16:44



CANTEEN(1/3)



CANTEEN(2/3)



Latitude: 11.321995
Longitude: 77.675404
Elevation: 204.82 m
Accuracy: 3.8 m
Time: 13-02-2021 16:42

Powered by NotaCam

COOPERATIVE STORES



TRANSPORT OFFICE



TRANSPORT



TWO WHEELER PARKING



HOSTEL OFFICE



HOSTEL (1/7)




HOSTEL (2/7)




HOSTEL (3/7)



HOSTEL (4/7)



HOSTEL (5/7)



HOSTEL (6/7)



HOSTEL (7/7)



DINNING HALL(1/3)



Latitude: 11.322518
Longitude: 77.676517
Elevation: 197.84m
Accuracy: 6.5 m
Time: 13-02-2021 14:36

Powered by Moticam

DINNING HALL(2/3)



DINNING HALL(3/3)



HOSTEL COOPERATIVE STORE



GUEST HOUSE(1/2)



GUEST HOUSE(2/2)



SICK ROOM



VELLALAR TRUST HOSPITAL

